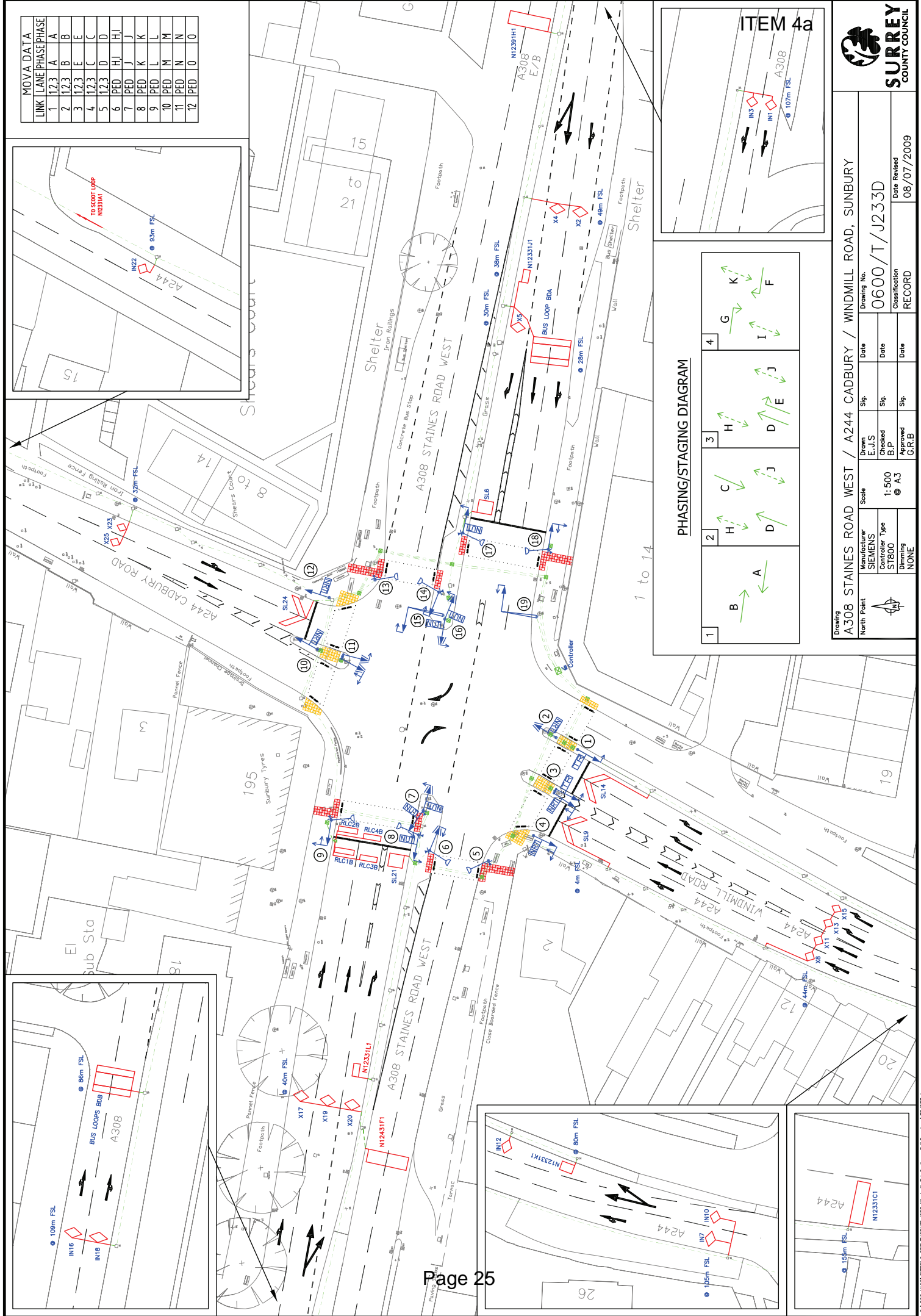
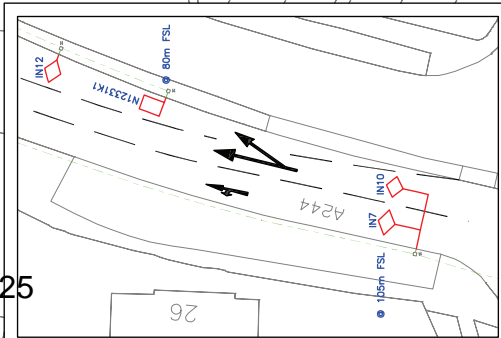
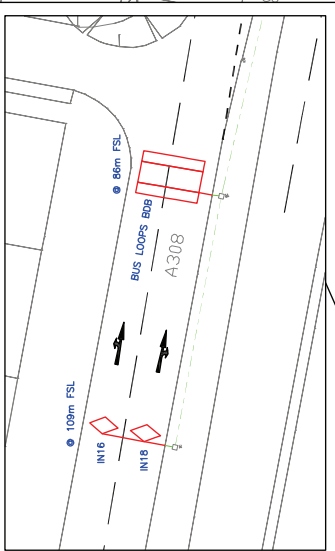
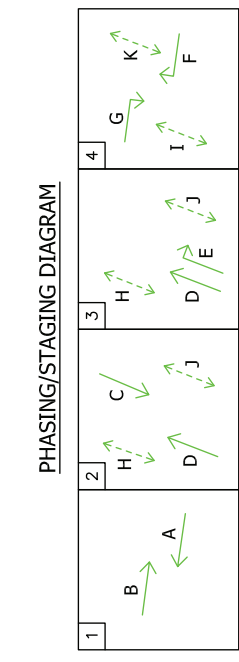
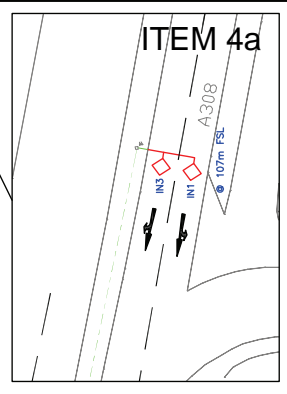
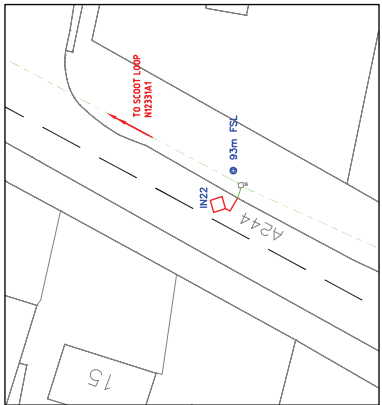


LINK	LANE	PHASE
1	1,2,3	A
2	1,2,3	B
3	1,2,3	E
4	1,2,3	C
5	1,2,3	D
6	PED	H, J
7	PED	J, H
8	PED	K, K
9	PED	L, L
10	PED	M, M
11	PED	N, N
12	PED	O, O



Drawing
A308 STAINES ROAD WEST / A244 CADBURY / WINDMILL ROAD, SUNBURY

North Point

Manufacturer	Scale	Drawn	Date
SIMENS	1:500	E.J.S	
Controller Type	Checked	Sign.	Date
ST800	@ A3	B.P	
Dimming	Approved	Sign.	Date
NONE	G.R.B		

Drawing No. 0600/T/J233D
Date 08/07/2009

Classification RECORD



© SSC NIMC/ST800 V3 SP8/THORNE V233 Windmill Rd Cadbury Rd/Sunbury/TJ233.dwg

This page is intentionally left blank